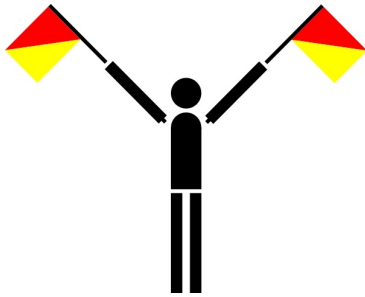
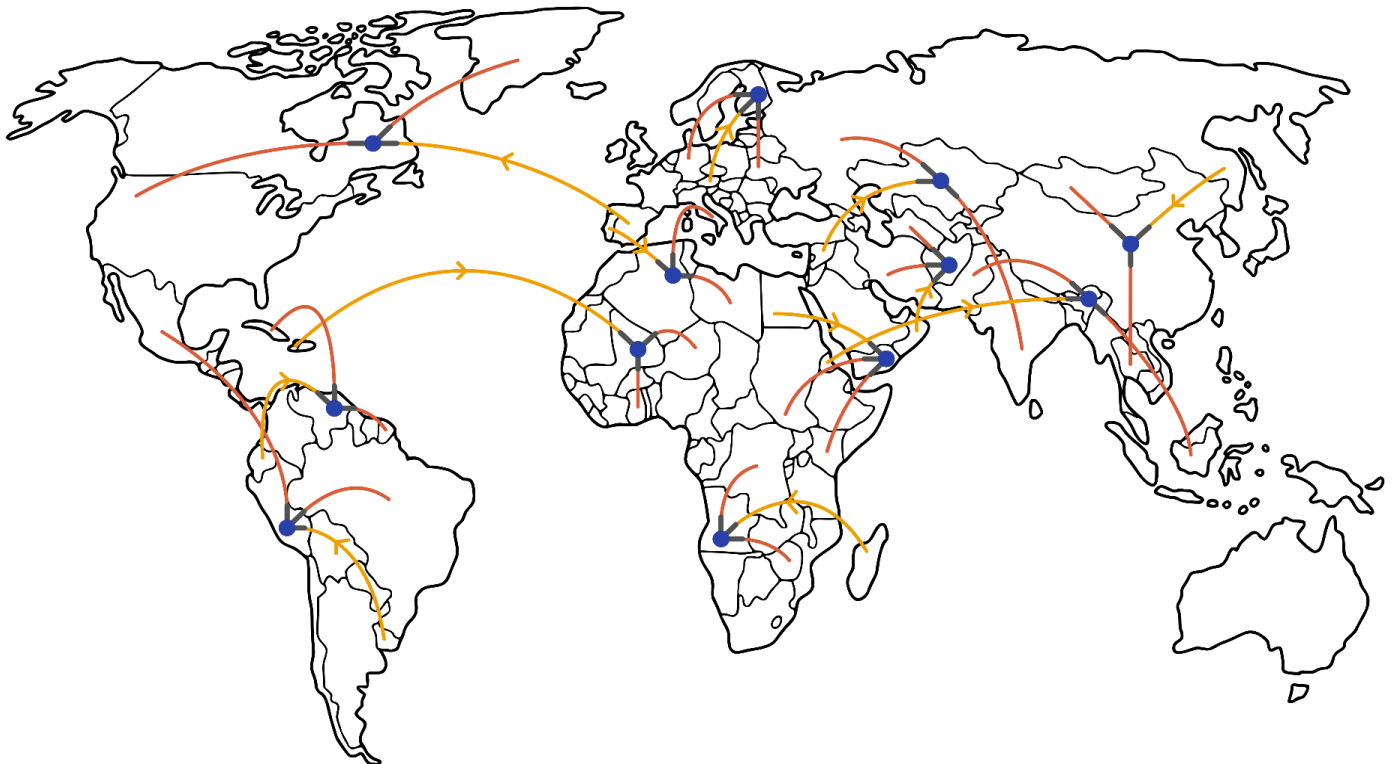
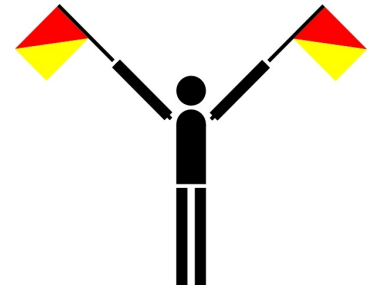


# COUNTRY CODES

All across the world, people have been departing from the right location but then getting their connections mixed up. If they use their heads, they should be able to decipher which plane to flag down.



Uruguay	=>	PULIEZBRAR
Spain	=>	ASCNAADAU
Egypt	=>	EYYEKNMAEN
Syria	=>	INKSTAHAIIDAKANZ
Ecuador	=>	ZENUEVECALUAB
Madagascar	=>	BMLAGEIABNWZAO
Austria	=>	LNDIFAURKNIANE
Portugal	=>	ILARTYAIELGA
Haiti	=>	GAAHANMIL
Oman	=>	NFTGANIRHAAASNI
Russia	=>	NITHNICHDAALA
Eritrea	=>	NIISNEUDNABATHO



It would've been a lot easier to keep to their schedules if security hadn't confiscated everyone's...

